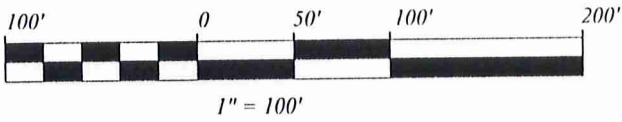


Graphic Scale



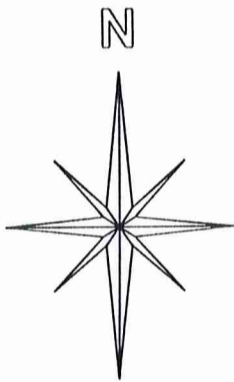
Friendship Alliance Church
1139 - 101

S. and L. Gibby
760 - 15

S. and L. Gibby
760 - 15
01-117332
(1.0000 acres)

W. and B. Head
732 - 452
01-117285
(2.0000 acres)

3.0000 Acres



S. and L. Gibby 760 - 15

Crackel Road 60' R/W

Geauga County
Portage County

SURVEY PLAT & LEGAL DESCRIPTION
APPROVED PER R.C. 315.251

R.S. 12/26/02
OFFICE OF THE **Revised**
GEAUGA COUNTY ENGINEER

Deeds of record: 760 - 15 to S. and L. Gibby
and 732 - 452 to W. and B. Head
Bearings are based on an assumed meridian
and are used to denote angles only.



The portion of this map shown as
3.0000 acres was surveyed in
accordance with the provisions of
chapter 4733-37 of the Ohio
Administrative Code.

I hereby certify that I have surveyed
the 3.0000 acre parcel shown hereon and
that the same is true and correct to
the best of my ability.

Jerry W. Daniel 12-24-02
Jerry W. Daniel P.S. No. 6222

- 1" iron pin found in monument box
- 5/8" x 30" rebar set capped "J W Daniel"
- Iron pin found

Map of Survey
for
William Head
Lot 45, Tract 3
Auburn Township
Geauga County, Ohio

J W Daniel & Associates, Inc.
101 North Center Street
Newton Falls, Ohio 44444

November, 2002 Job No. 97112-02

AUB00114

Head
picked up 12/27/02
Vol 1604 PG 115-117
01-117285

J. W. DANIEL & ASSOCIATES, INC.

SURVEYING & MAPPING

101 NORTH CENTER STREET
NEWTON FALLS, OH 44444
(330) 872-1544

Description of Land
for
William Head

1.000 Acres

Situated in the Township of Auburn, County of Geauga, and State of Ohio, and known as being part of Lot 45, Tract 3 in said township, and further bounded and described as follows:

Beginning at a point on the centerline of Ravenna Road (S.R. 44) at the southeast corner of land conveyed to W. and B. Head by deed recorded in Volume 732, Page 452 of Geauga County Record of Deeds, said point being North 1°34'00" East, a distance of 250.00 feet from a 1" iron pin found in a monument box at the centerline intersection of Crackel Road and said Ravenna Road;

thence North 88°26'00" West, along the south line of said Head's land, and passing over a 5/8" iron pin found at 30.00 feet, a distance of 217.80 feet to point at the southwest corner thereof and the TRUE PLACE OF BEGINNING for the parcel herein described:

thence North 88°26'00" West, along the extension of said south line of Head's land, a distance of 140.35 feet to an iron pin set;

thence North 1°34'00" East, a distance of 308.10 feet to an iron pin set on the south line of land conveyed to Friendship Alliance Church by deed recorded in Volume 1139, Page 101 of Geauga County Record of Deeds;

thence North 89°43'00" East, along said south line of Friendship Alliance Church land, a distance of 140.42 feet to a 5/8" iron pin found on the west line of said Head's land;

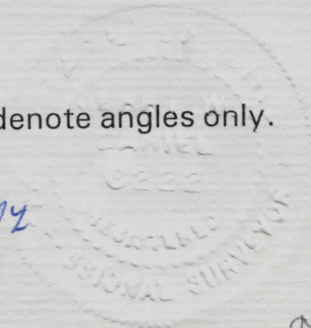
thence South 1°34'00" West, along said west line of Head's land, a distance of 312.64 feet to a point at the southwest corner thereof and the true place of beginning and containing therein 1.0000 acres of land as surveyed in November, 2002 by Jerry W. Daniel, Registered Surveyor No. 6222.

Deed of record: 760 - 15 to S. and L. Gibby.
Bearings are based on an assumed meridian and are used to denote angles only.
Iron pins set are 5/8" x 30" rebar capped "J. Daniel"

SURVEY PLAT & LEGAL DESCRIPTION
APPROVED PER R.C. 315.251

R.S. 12/26/02
OFFICE OF THE Revised
GEAUGA COUNTY ENGINEER

Jerry W Daniel 12.24.02



good closure

J. W. DANIEL & ASSOCIATES, INC.

SURVEYING & MAPPING

101 NORTH CENTER STREET
NEWTON FALLS, OH 44444
(330) 872-1544

Description of Land
for
William Head

Situated in the Township of Auburn, County of Geauga, and State of Ohio, and known as being part of Lot 45, Tract 3 in said township, and further bounded and described as follows:

Beginning at a point on the centerline of Ravenna Road (S.R. 44) at the northeast corner of land conveyed to S. and L. Gibby by deed recorded in Volume 760, Page 15 of Geauga County Record of Deeds, said point being North 1°34'00" East, a distance of 250.00 feet from a 1" iron pin found in a monument box at the centerline intersection of Crackel Road and said Ravenna Road;

thence North 88°26'00" West, along a north line of said Gibby's land, and an extension thereof, and passing over a 5/8" iron pin found at 30.00 feet, a distance of 358.15 feet to an iron pin set;

thence North 1°34'00" East, a distance of 308.10 feet to an iron pin set on the south line of land conveyed to Friendship Alliance Church by deed recorded in Volume 1139, Page 101 of Geauga County Record of Deeds;

thence North 89°43'00" East, along said south line of Friendship Alliance Church land, a distance of 140.42 feet to a 5/8" iron pin found at an exterior corner thereof;

thence North 1°34'00" East, along an east line of said Friendship Alliance Church land, a distance of 87.36 feet to a 5/8" iron pin found at an interior corner thereof;

thence South 88°26'00" East, along a south line of said Friendship Alliance Church land, and passing over a 5/8" iron pin found at 187.80 feet, a distance of 217.80 feet to a point on the centerline of said Ravenna Road;

thence South 1°34'00" West, along said road centerline, a distance of 400.00 feet to a point and the true place of beginning and containing therein 3.0000 acres of land (2.0000 acres from 01-117285 and 1.0000 acres from 01-117332) as surveyed in November, 2002 by Jerry W. Daniel, Registered Surveyor No. 6222.

Deeds of record: 732-452 to W. and B. Head, and 760-15 to S. and L. Gibby. Bearings are based on an assumed meridian and are used to denote angles only. Iron pins set are 5/8" x 30" rebar capped "J. Daniel"

SURVEY PLAT & LEGAL DESCRIPTION
APPROVED PER R.C. 315.251

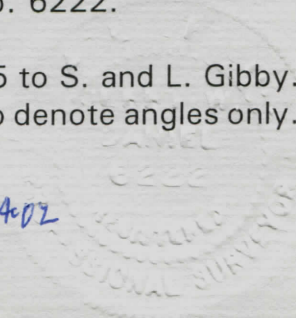
R.S.

12/26/02

OFFICE OF THE
GEAUGA COUNTY ENGINEER

Revised

Jerry W. Daniel 12-24-02



Good Closure